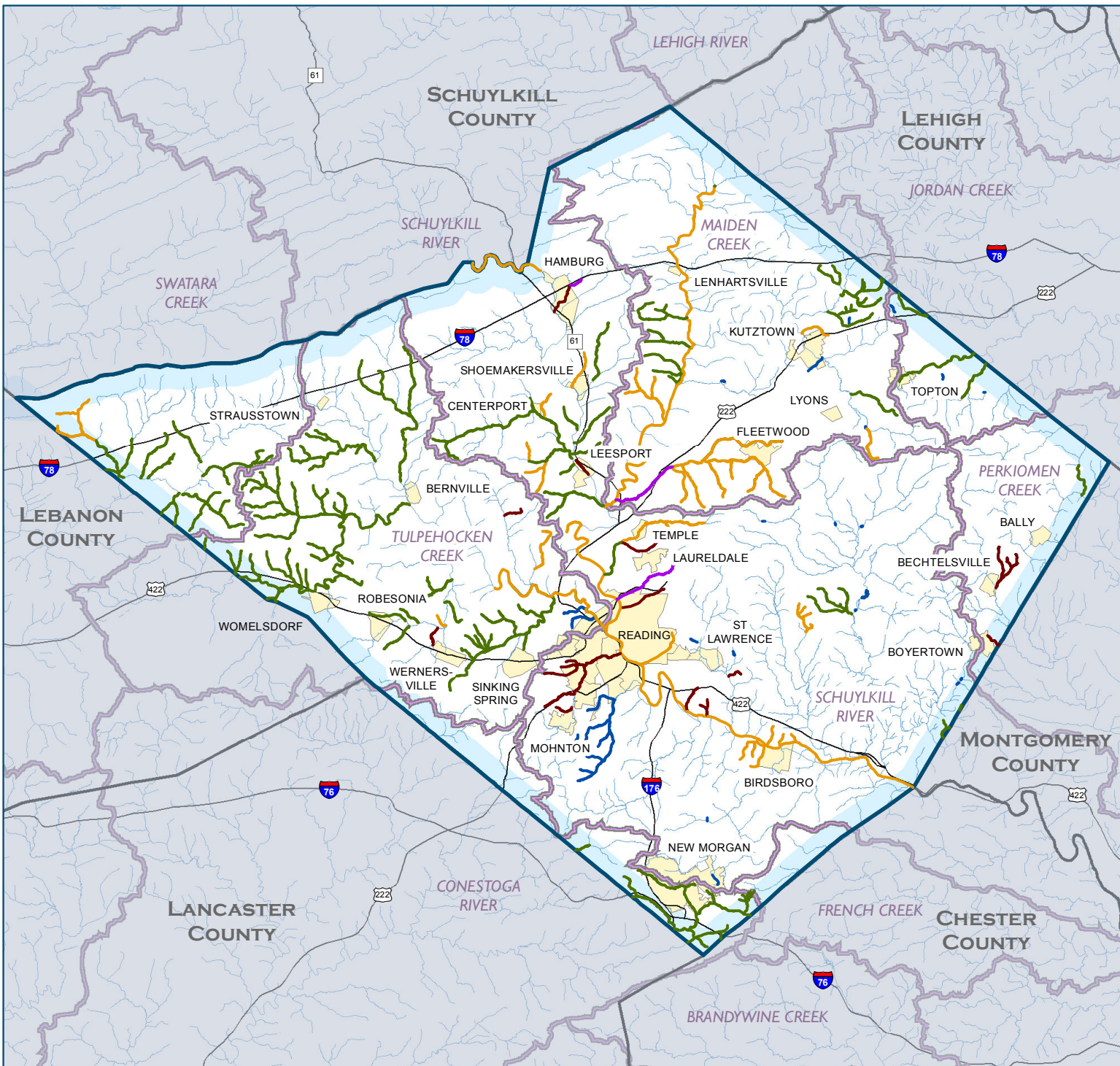












IMPAIRED WATERWAYS IN BERKS COUNTY, PA, 2011



Impaired Waterway Miles by Type*

-  Agriculture - 230 mi.
-  Runoff - 26 mi.
-  Point Source - 7 mi.
-  Other - 130 mi.

-  Unassessed Stream - 19 mi.
-  River/Stream - 1,320 mi.
-  Major Road
-  County Boundary

-  Major Watershed
 -  City/Town
- 2 0 2 Miles



PREPARED FOR THE CHESAPEAKE BAY FOUNDATION
BY THE SUSQUEHANNA RIVER BASIN COMMISSION



SOURCE: Impaired Streams, 2011 Integrated List from PADEP;
*DISCLAIMER: Depicts all stream assessment categories by primary source of impairment.
Streams may be assessed on up to 4 categories, therefore impairment miles may include duplication;
Intended for Educational Display Purposes Only: SRBC (1280d) 04-22-2011

