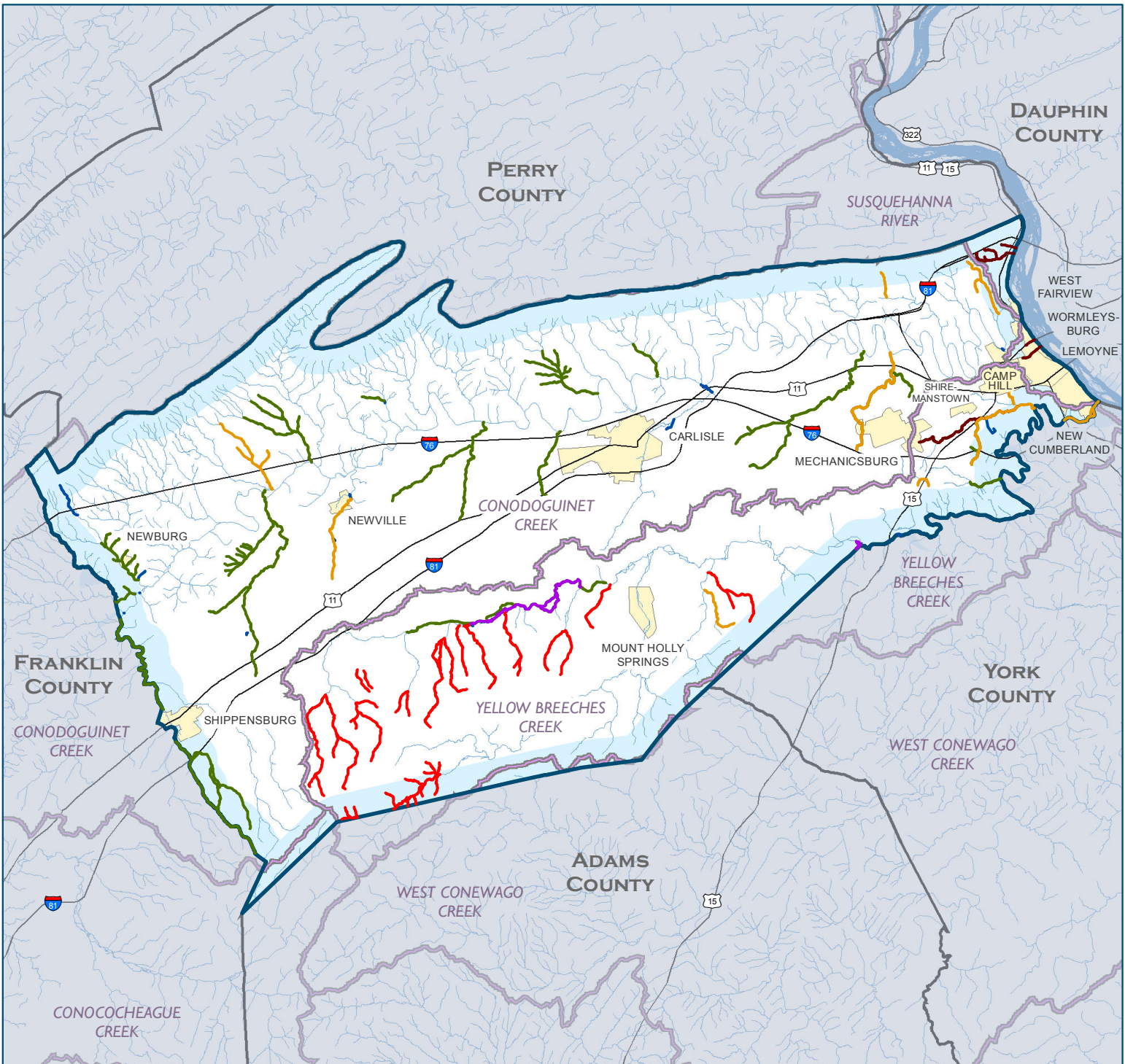











# IMPAIRED WATERWAYS IN CUMBERLAND COUNTY, PA, 2011



## Impaired Waterway Miles by Type\*

-  Agriculture - 109 mi.
-  Atmospheric Deposition - 55 mi.
-  Point Source - 10 mi.
-  Runoff - 10 mi.
-  Other - 31 mi.

-  Unassessed Stream - 5 mi.
-  River/Stream - 786 mi.
-  Major Road
-  County Boundary

 Major Watershed

 City/Town

 2 0 2 Miles



**PREPARED FOR THE CHESAPEAKE BAY FOUNDATION  
BY THE SUSQUEHANNA RIVER BASIN COMMISSION**

SOURCE: Impaired Streams, 2011 Integrated List from PADEP;  
\*DISCLAIMER: Depicts all stream assessment categories by primary source of impairment.  
Streams may be assessed on up to 4 categories, therefore impairment miles may include duplication;  
Intended for Educational Display Purposes Only; SRBC (1243d) 03-28-2011

