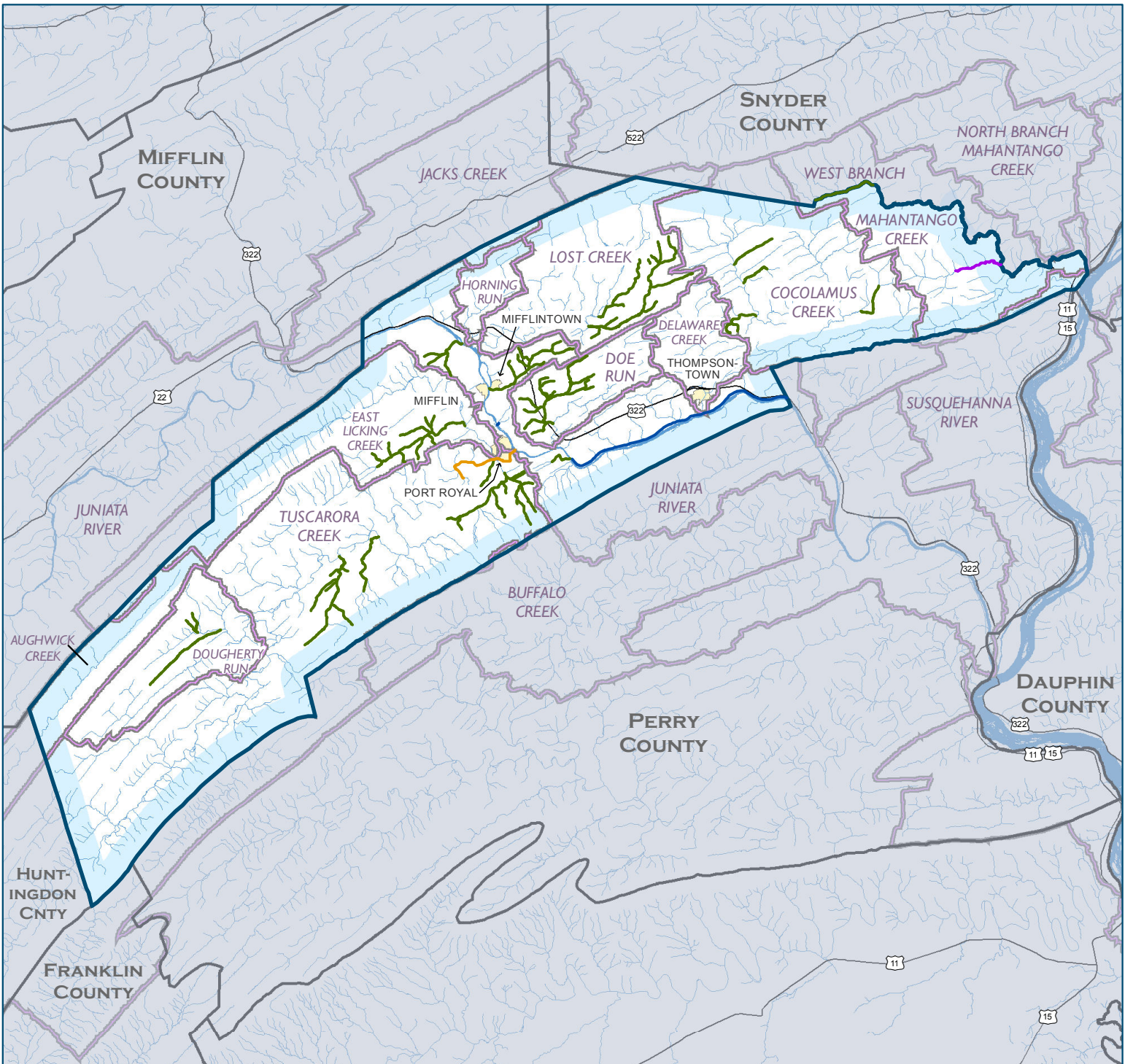











# IMPAIRED WATERWAYS IN JUNIATA COUNTY, PA, 2011



## Impaired Waterway Miles by Type\*

-  Agriculture - 95 mi.
-  Source Unknown - Mercury - 4 mi.
-  Habitat Modification - 2 mi.
-  Unassessed Stream - 10 mi.
-  River/Stream - 773 mi.
-  Major Watershed
-  City/Town
-  Major Road
-  County Boundary

2 0 2 Miles



**PREPARED FOR THE CHESAPEAKE BAY FOUNDATION  
BY THE SUSQUEHANNA RIVER BASIN COMMISSION**

SOURCE: Impaired Streams, 2011 Integrated List from PADEP;  
\*DISCLAIMER: Depicts all stream assessment categories by primary source of impairment.  
Streams may be assessed on up to 4 categories, therefore impairment miles may include duplication;  
Intended for Educational Display Purposes Only: SRBC (1243i) 03-31-2011

