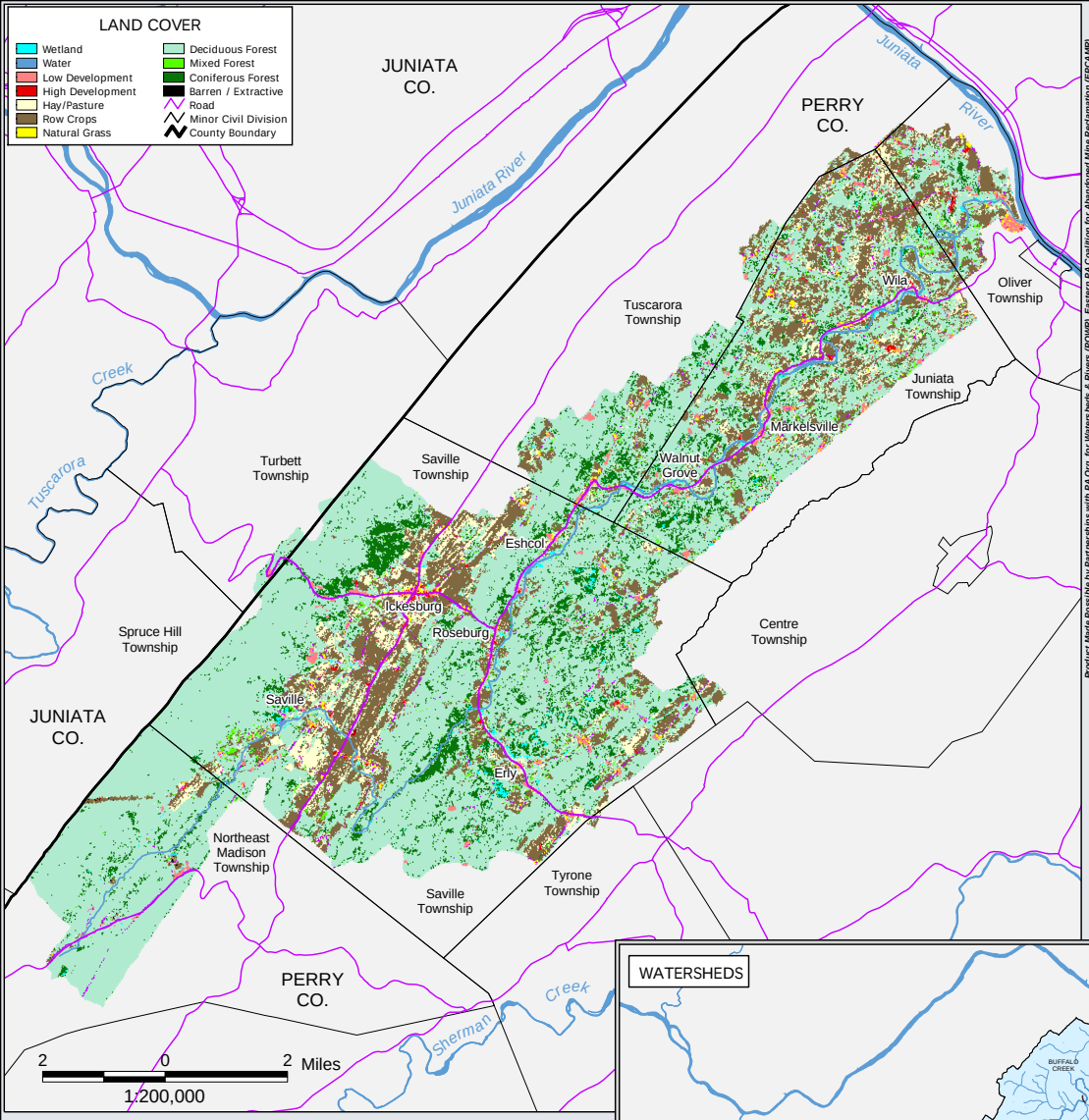


Product Made Possible by Partnerships with PA Org. for Watersheds & Rivers (POWR), Eastern PA Coalition for Abandoned Mine Reclamation (EPCAMR), Western Pennsylvania Conservancy (WPC), Susquehanna River Basin Commission (SRBC), Keystone Land Conservancy (KLC)
POPULATION CENTER: Environmental Systems Research Institute (ESRI); RIVER/STREAM: U.S. Geological Survey; ROAD: PennDOT;
WATERBODY: U.S.G.S., Susquehanna River Basin Commission, and Chesapeake Bay Program; SUSQUEHANNA RIVER BASIN: U.S.G.S.; AREA OUTSIDE SUSQUEHANNA RIVER BASIN: ESRI; CONGRESSIONAL DISTRICT: PennDOT, 2002; MINOR CIVIL DIVISIONS: PennDOT; COUNTY BOUNDARY: U.S.G.S.; SURFICIAL WETLANDS: U.S. Fish and Wildlife Service; WATERSHEDS: PA DEP; LAND COVER: PA DEP; PENNSYLVANIA SENATORS and HOUSE of REPRESENTATIVES: Penn State Harrisburg, 2002 and Pa Legislators Home Page, 2005; STATSGO SOILS: U.S. Department of Agriculture's State Soil Geographic (STATSGO), SRBC (10/44), 06-10-2005 Map-Jeff Zimmerman, Jr.; Layout-Donna Gavin

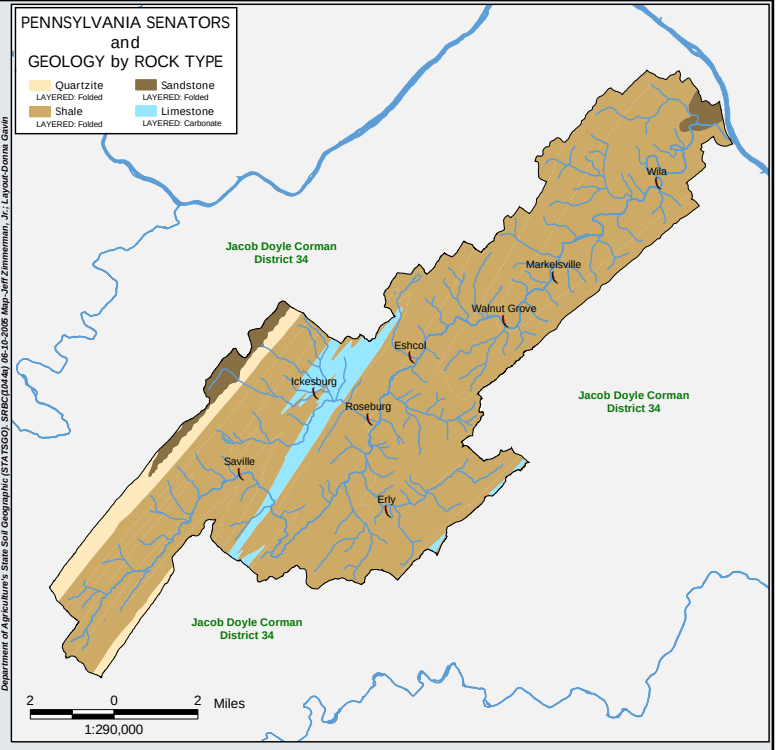


Prepared for the Perry Conservation District
by the Susquehanna River Basin Commission
through PADEP's Growing Greener Grant

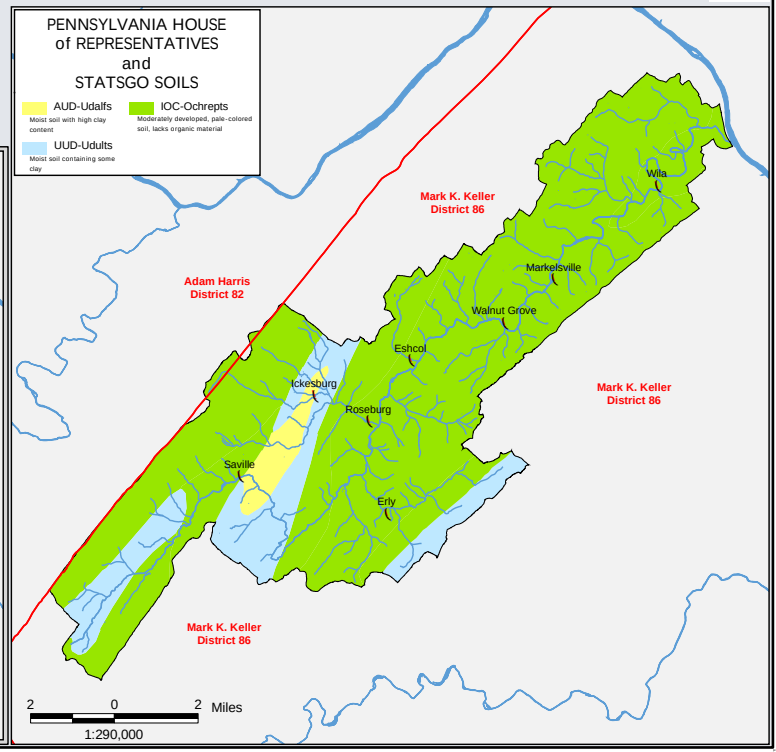


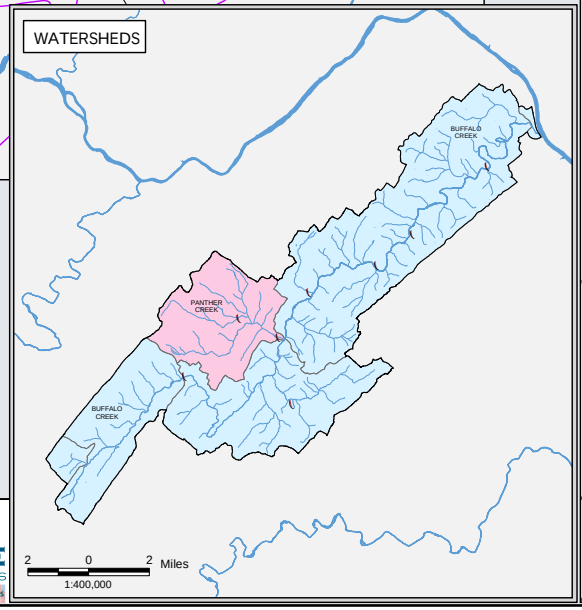


# BUFFALO CREEK WATERSHED

## IN REFERENCE TO THE SUSQUEHANNA RIVER BASIN

Buffalo Creek Watershed lies within
Congressman Bill Shuster's 9th District &
Congressman Tim Holden's 17th District.

DISCLAIMER: Intended for Educational Display Purposes Only

June 2005

- POPULATION CENTER
- RIVER/STREAM
- WATERBODY
- SUSQUEHANNA RIVER BASIN
- AREA OUTSIDE SUSQUEHANNA RIVER BASIN

Susquehanna MAP PACKAGE
SUPPORTING WATERSHED GROUPS
Susquehanna River Basin Commission
GEOLOGY LAND COVER SOILS WATERSHEDS