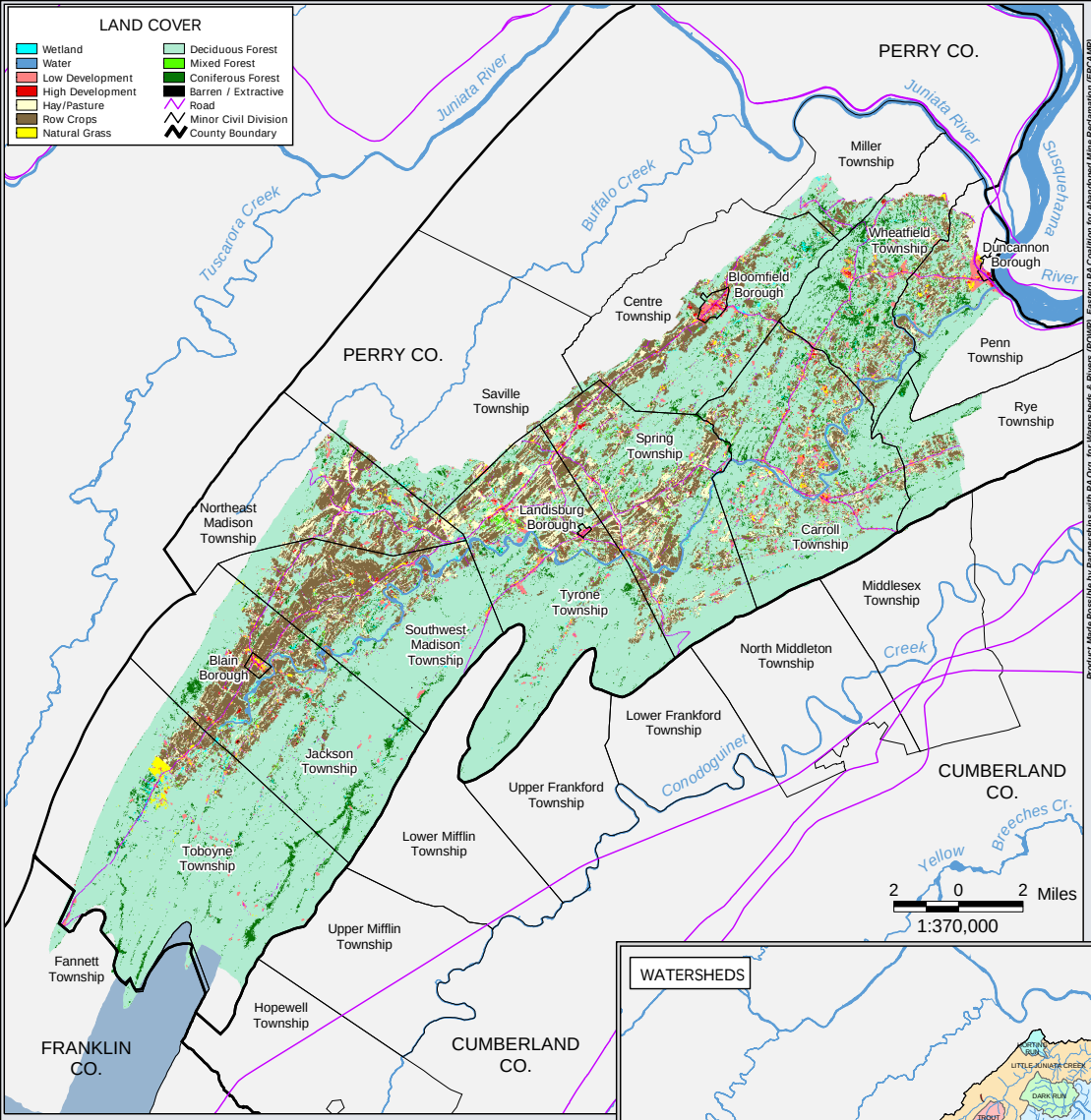

Product Made Possible by Partnerships with PA Org. for Watersheds & Rivers (POWR), Eastern PA Coalition for Abandoned Mine Reclamation (EPCAMR), Western PA Coalition for Abandoned Mine Reclamation (WPCAMR), PA Spatial Data Access (PASDA)
POPULATION CENTER: Environmental Systems Research Institute (ESRI); RIVER/STREAM: U.S. Geological Survey; ROAD: PennDOT; WATERBODY: U.S.G.S., Susquehanna River Basin Commission, and Chesapeake Bay Program; SUSQUEHANNA RIVER BASIN: U.S.G.S.; AREA OUTSIDE SUSQUEHANNA RIVER BASIN: ESRI; CONGRESSIONAL DISTRICT: PennDOT, 2002; MINOR CIVIL DIVISIONS: PennDOT; COUNTY BOUNDARY: PADEP; WETLAND: U.S. Fish and Wildlife Service's National Wetlands Inventory; ABANDONED MINE LAND and PROBLEM AREA: PADEP; LAND USE: Chesapeake Bay Program (Peter Claggett, GIS Program); GEOLOGY, ROCK TYPE: SRBC; PENNSYLVANIA SENATORS and HOUSE of REPRESENTATIVES: Penn State Harrisburg, 2002 and Pa Legislators Home Page, 2003; STATSGO SOILS: U.S. Department of Agriculture's State Soil Geographic (STATSGO), SRBC(1050a) 06-03-2005 Map-Jeff Zimmerman, Jr.; Layout-Donna Gavin

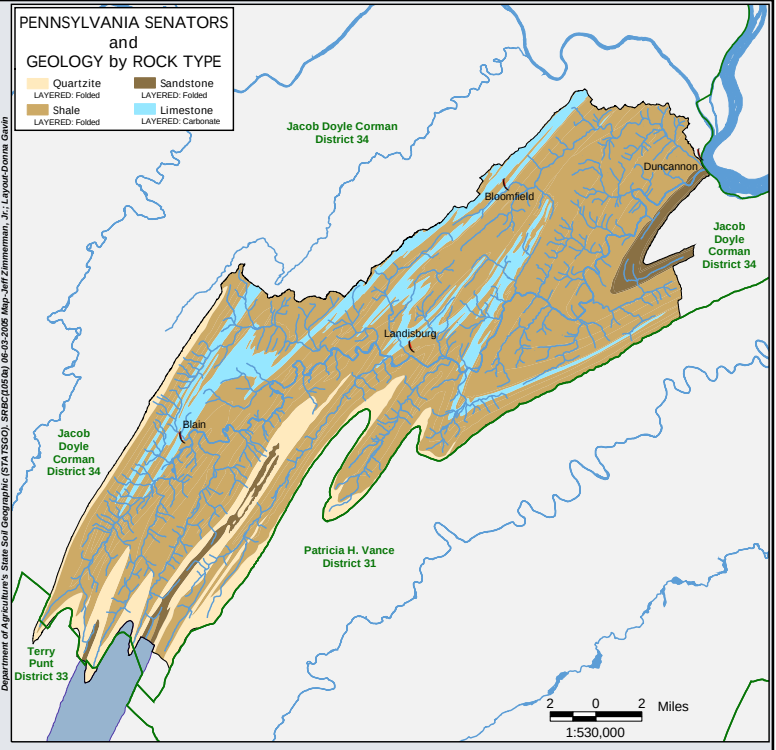

Prepared for the Shermans Creek Conservation Association by the Susquehanna River Basin Commission through PADEP's Growing Greener Grant

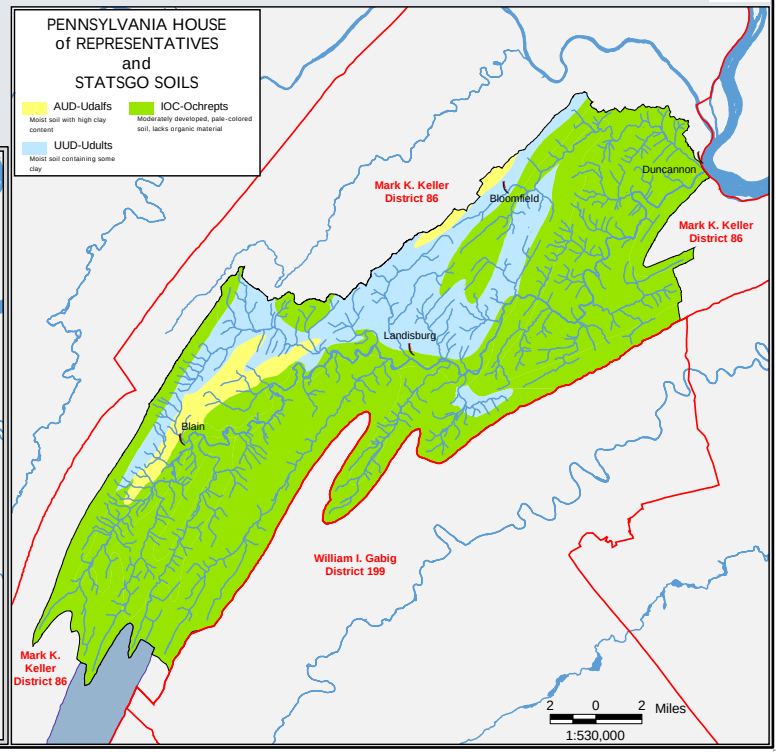

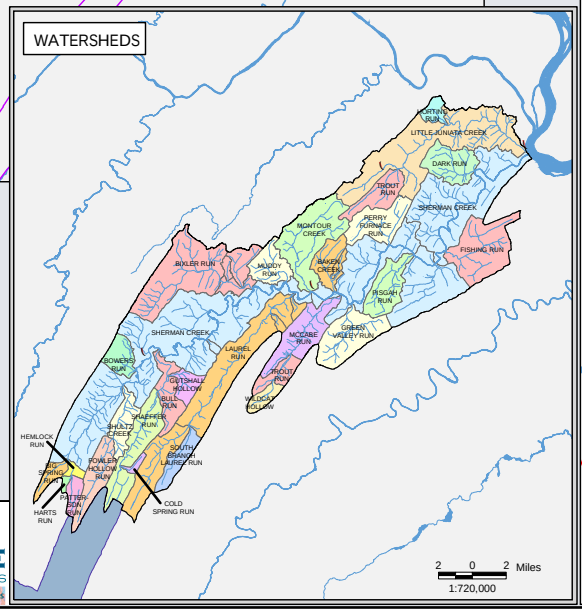

SHERMANS CREEK WATERSHED

IN REFERENCE TO THE SUSQUEHANNA RIVER BASIN

June 2005

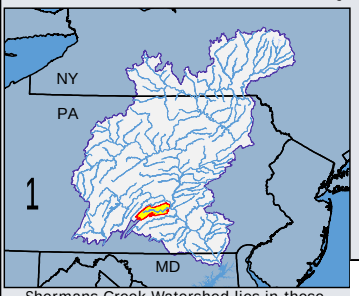

POPULATION CENTER
RIVER/STREAM
WATERBODY
SUSQUEHANNA RIVER BASIN
AREA OUTSIDE SUSQUEHANNA RIVER BASIN

Shermans Creek Watershed lies in these Congressional Districts: 9-Bill Shuster, 17-Tim Holden & 19-Todd R. Platts.

DISCLAIMER: Intended for Educational Display Purposes Only

Susquehanna MAP PACKAGE
Susquehanna River Basin Commission
SUPPORTING WATERSHED GROUPS
GEOLOGY LAND COVER SOILS WATERSHEDS