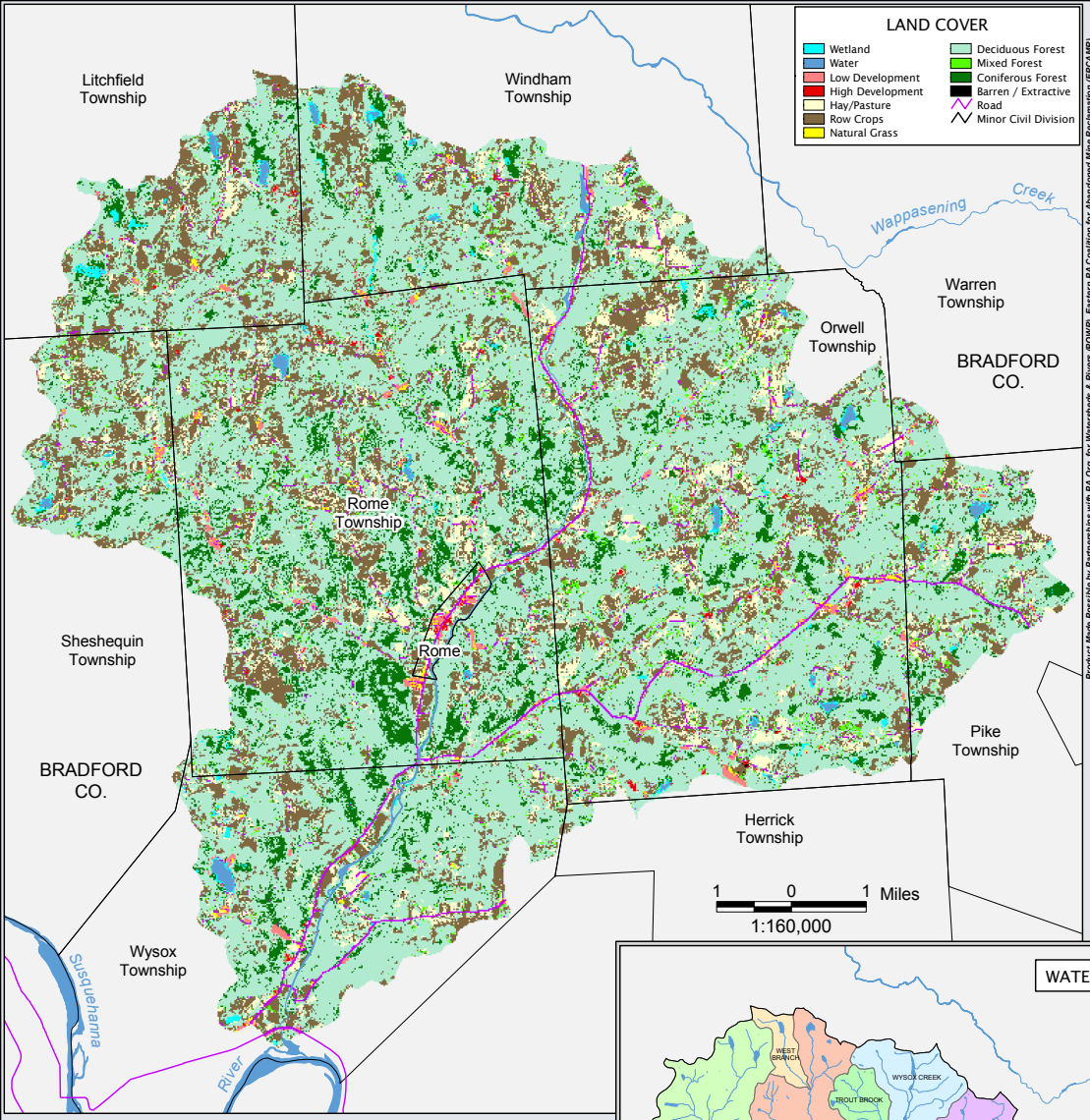

Product Made Possible by Partnerships with PA Orgs. for Watersheds & Rivers (POWR), Eastern PA Coalition for Abandoned Mine Reclamation (EPCAMR), Wyoming Co. Conservation District, Wyoming Co. Planning Commission, Wyoming Co. GIS
POPULATION CENTER: Environmental Systems Research Institute (ESRI); RIVERS/STREAM: U.S. Geological Survey; ROAD: PennDOT;
WATERBODY: U.S.G.S., Susquehanna River Basin Commission, and Chesapeake Bay Program; SUSQUEHANNA RIVER BASIN: U.S.G.S.; AREA OUTSIDE SUSQUEHANNA RIVER BASIN: ESRI; CONGRESSIONAL DISTRICT: PennDOT, 2002; MINOR CIVIL DIVISIONS: PennDOT; COUNTY BOUNDARY: ESRI; WATERSHED: Wyoming Co. Planning Commission; PA HOUSE: PA House of Representatives; PA SENATE: PA Senate; PADEP; LAND USE: Chesapeake Bay Program (Peter Claggett, GIS Program); GEOLOGY; ROCK TYPE: SRBC; PENNSYLVANIA SENATORS and HOUSE of REPRESENTATIVES: Penn State Harrisburg, 2002 and Pa Legislators Home Page, 2005; STATSGO SOILS: U.S. Department of Agriculture's State Soil Geographic (STATSGO), SRBC(1016), 10-04-2004 Map-Jeff Zimmerman, Jr.; Layout/Corna Gavin

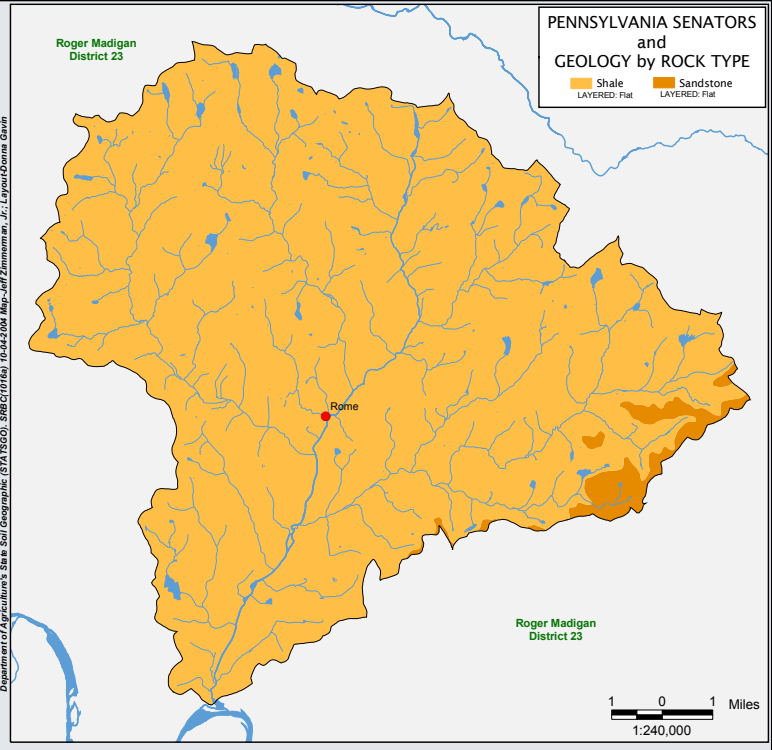

PREPARED FOR THE WYSOX CREEK WATERSHED ASSOCIATION BY THE SUSQUEHANNA RIVER BASIN COMMISSION THROUGH PADEP'S GROWING GREENER GRANT

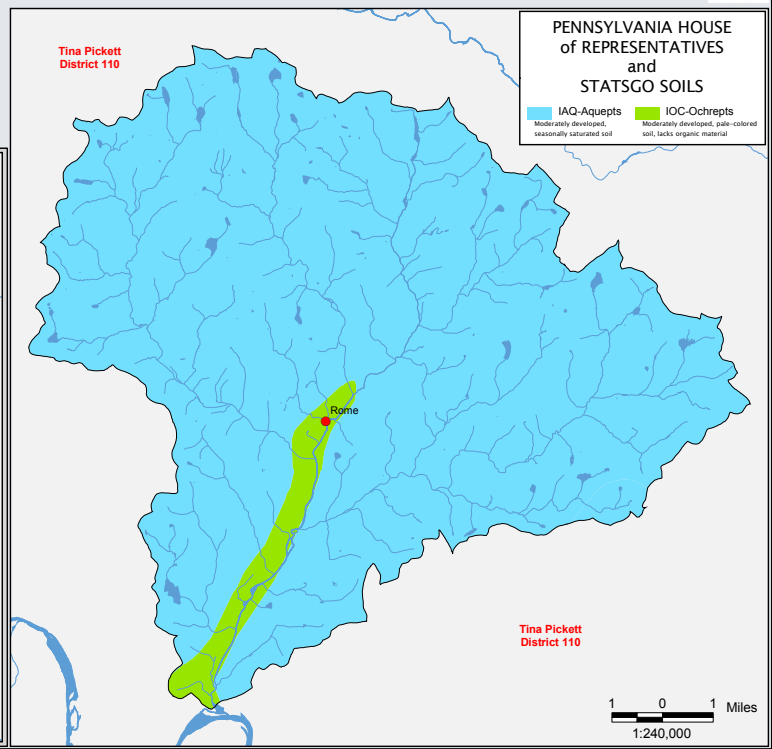

WYSOX CREEK WATERSHED

IN REFERENCE TO THE SUSQUEHANNA RIVER BASIN

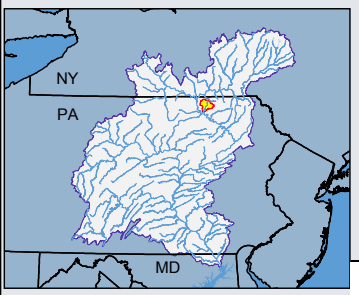

Wysox Creek Watershed lies completely in Congressman Don Sherwood's 10th District.

October 2004

- POPULATION CENTER
- RIVER/STREAM
- WATERBODY
- SUSQUEHANNA RIVER BASIN
- AREA OUTSIDE SUSQUEHANNA RIVER BASIN

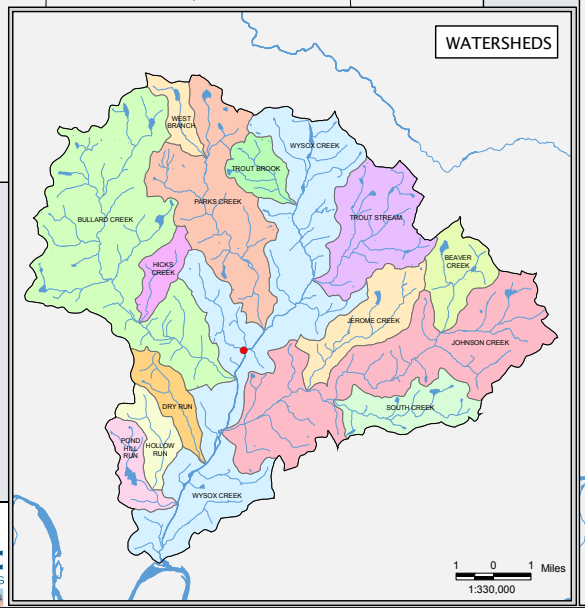

Susquehanna MAP PACKAGE
Susquehanna River Basin Commission
SUPPORTING WATERSHED GROUPS
GEOLOGY LAND COVER SOILS WATERSHEDS

DISCLAIMER: Intended for Educational Display Purposes Only