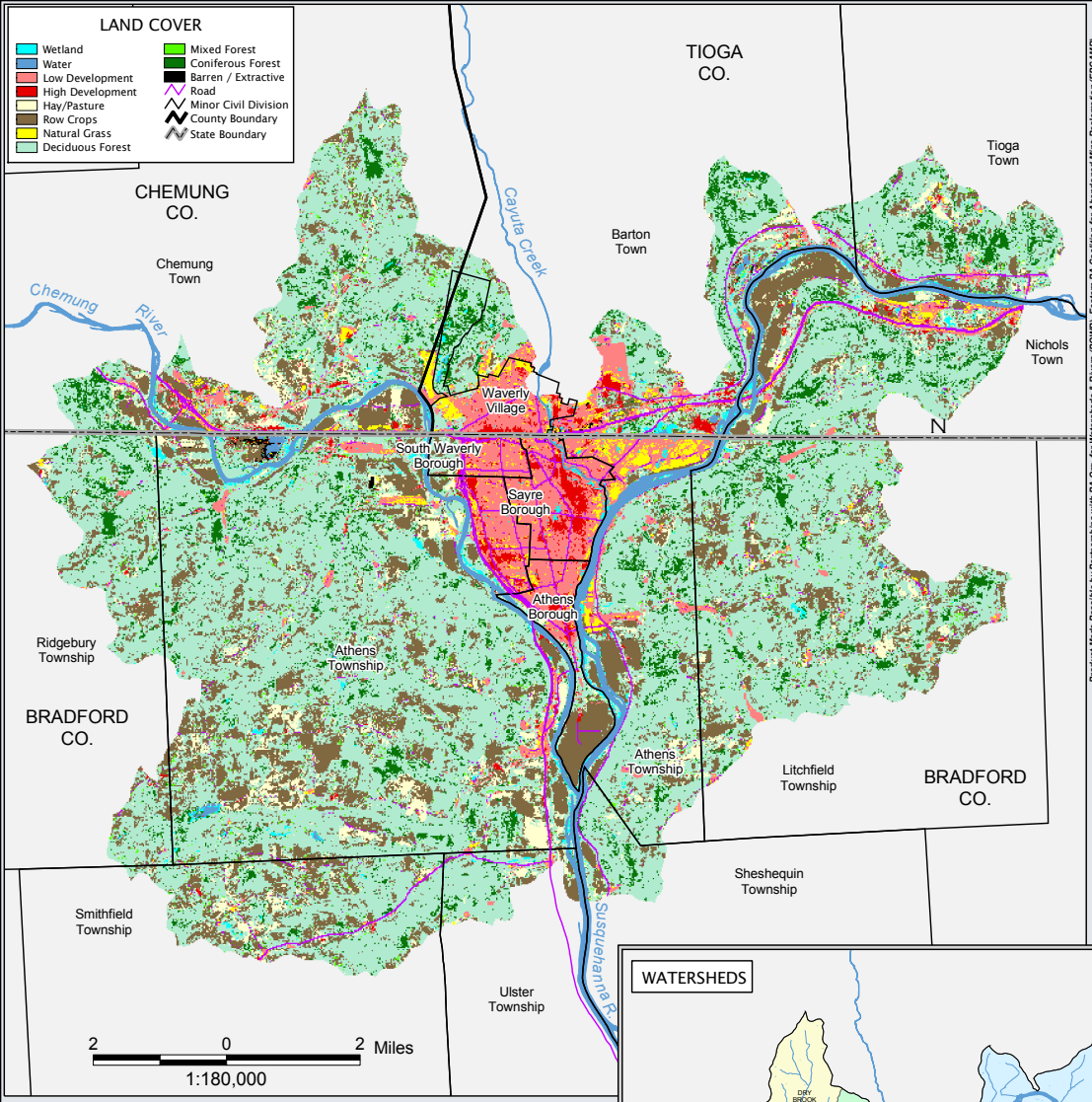

Product Made Possible by Partnerships with PA Org. for Watersheds & Rivers (POWR), Eastern PA Coalition for Abandoned Mine Reclamation (EPCAMR), Western PA Coalition for Abandoned Mine Reclamation (WPCAMR), Susquehanna River Basin Commission (SRBC)
POPULATION CENTER: Environmental Systems Research Institute (ESRI); RIVER/STREAM: U.S. Geological Survey; ROAD: PennDOT;
WATERBODY: U.S.G.S., Susquehanna River Basin Commission, and Chesapeake Bay Program; SUSQUEHANNA RIVER BASIN: U.S.G.S.; AREA OUTSIDE SUSQUEHANNA RIVER BASIN: ESRI; CONGRESSIONAL DISTRICT: PennDOT, 2002; MINOR CIVIL DIVISIONS: PennDOT; COUNTY: ESRI; PADEP: WETLANDS: PA Spatial Data Access; Water Quality: PA Spatial Data Access; PADEP: PRELIM. AREA; PADEP: LAND USE: Chesapeake Bay Program (Peter Claggett, GIS Program); GEOLOGY, ROCK TYPE: SRBC; PENNSYLVANIA SENATORS and HOUSE of REPRESENTATIVES: Penn State Harrisburg, 2003 and Pa Legislators Home Page, 2005; STATSGO SOILS: U.S. Department of Agriculture's State Soil Geographic (STATSGO), SRBC (10408), 03-14-2005 Map-Jeff Zimmerman, Jr., Layout-Dorne Gavin

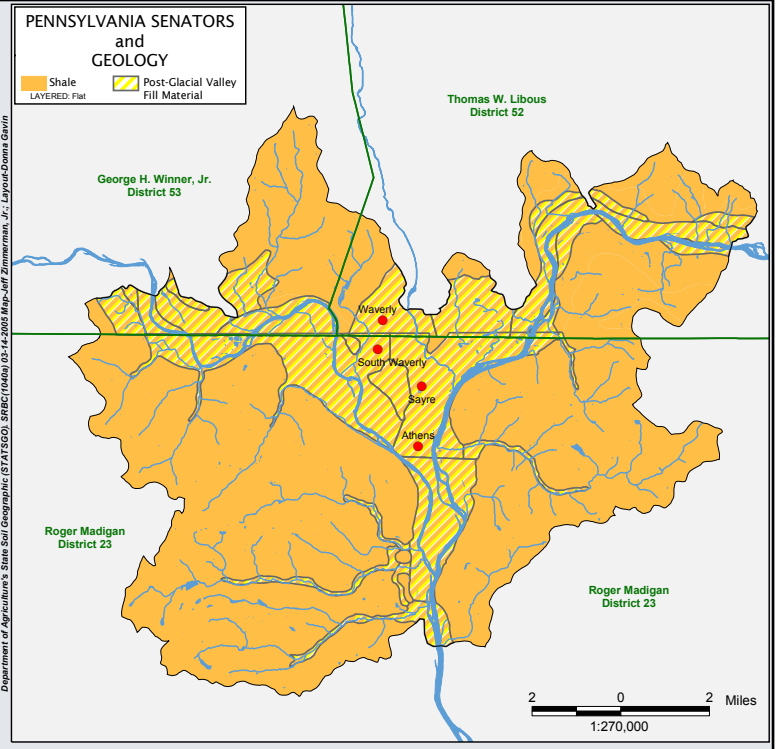

PREPARED FOR THE CARANTOUAN GREENWAY
BY THE SUSQUEHANNA RIVER BASIN COMMISSION
THROUGH PADEP'S GROWING GREENER GRANT

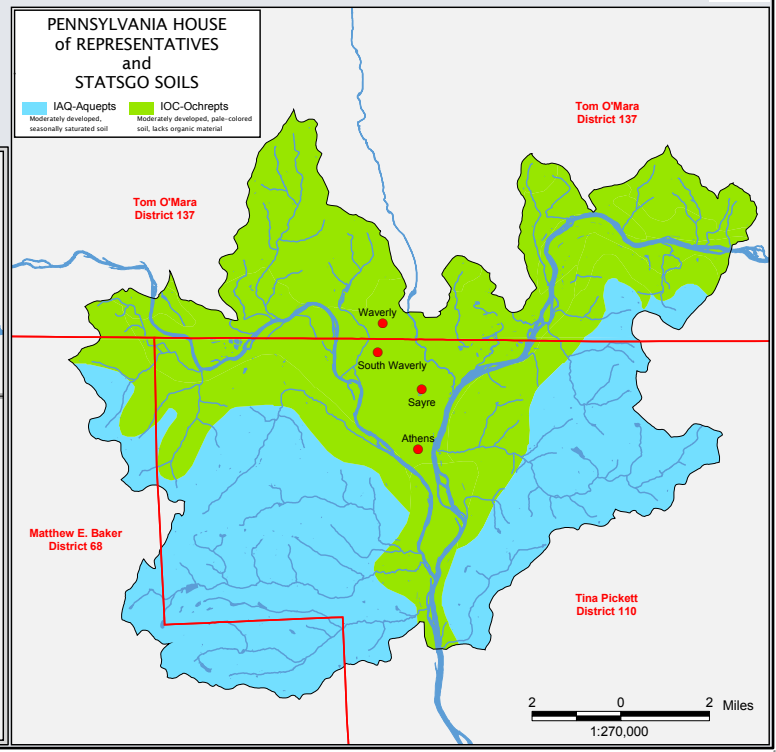

PENN-YORK WATERSHEDS OF THE CARANTOUAN GREENWAY

IN REFERENCE TO THE SUSQUEHANNA RIVER BASIN

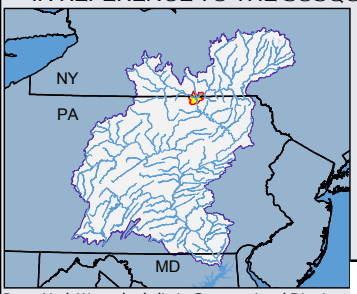

March 2005

- POPULATION CENTER
- RIVER/STREAM
- WATERBODY
- SUSQUEHANNA RIVER BASIN
- AREA OUTSIDE SUSQUEHANNA RIVER BASIN

Penn-York Watersheds lie in Congressional Districts: 10PA–Don Sherwood, 22NY–Maurice D. Hinchey, 24NY–Sherwood L. Boehler & 29NY–John R. Kuhl, Jr.

DISCLAIMER: Intended for Educational Display Purposes Only
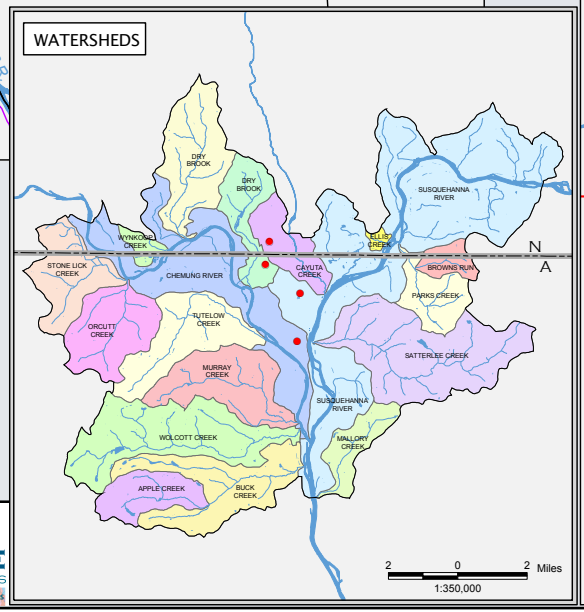
Susquehanna MAP PACKAGE
SUPPORTING WATERSHED GROUPS
Susquehanna River Basin Commission
GEOLOGY LAND COVER SOILS WATERSHEDS