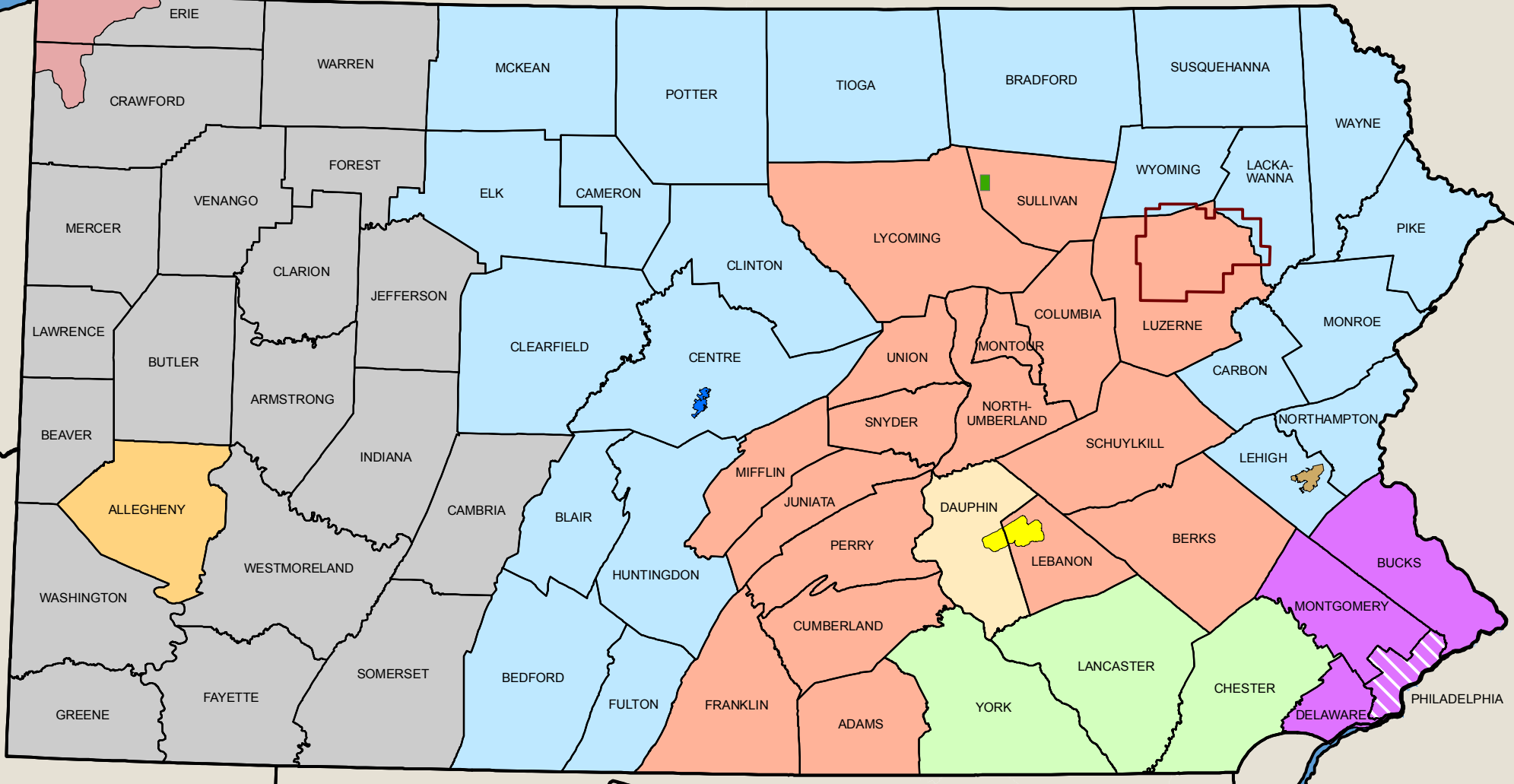



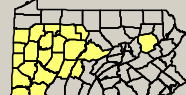







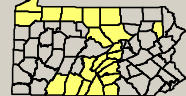



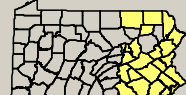



PENNSYLVANIA LIDAR COLLECTIONS



 Philadelphia County QL3 - 2008, 2010, QL2 - 2015, 2018	 Penn State Campus QL2 - 2015, 2017	 Fort Indiantown Gap QL1 - 2017	 PAMAP* QL3 2006
 Lake Erie Watershed QL3 - 2012, QL2 - 2015	 Dauphin County QL2 - 2016	3DEP:  2017-18	 WVSA* QL1
 Sandy Collection QL2 - 2014	 City of Allentown QL1 - 2016	 NRCS* QL2	 2007
 Allegheny County QL2 - 2015	 DVRPC* QL2 - 2015	 Sullivan County QL1 Sample QL1 - 2018	 2008
		 3DEP - LiDAR Working Group QL2 - 2019	

*DVRPC: Delaware Valley Regional Planning Commission; WVSA: Wyoming Valley Sewer Authority; NRCS: National Resources Conservation Service; PAMAP: PA Map Program